



TRAVEL ADVISORY: Always be vigilant and constantly aware of your surroundings when exploring any port on your own. Reduce your risk by leaving jewelry and other valuables on the ship. Check the U.S. State Department Travel Advisories before deciding to explore a port on your own: <https://travel.state.gov/traveladvisories>

NEW ORLEANS, LOUISIANA, USA

Walking Tour: Port to French Quarter

Route Info

Time: 20-25 minutes each way

Difficulty: Moderate (possible stairs)

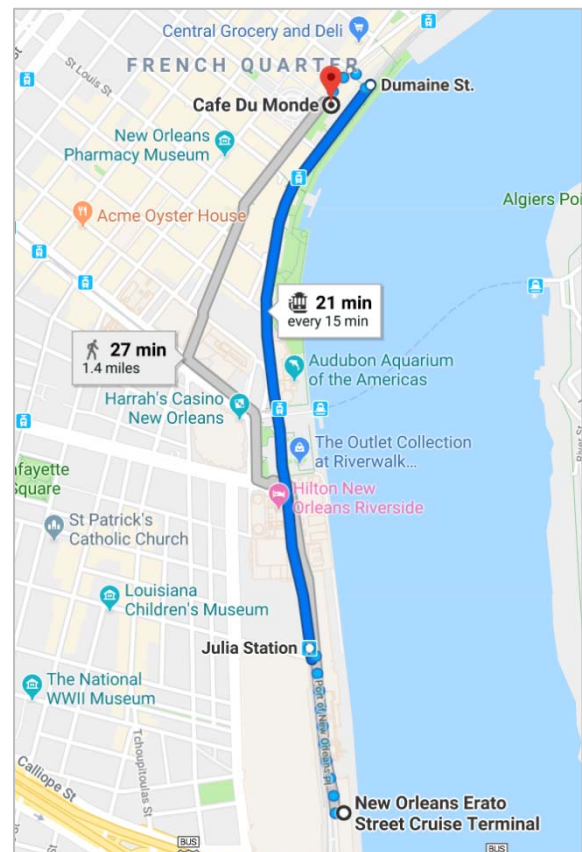
Streetcar Fare

Riverfront \$1.25 *each way per person*

Streetcar: **CASH ONLY! EXACT CHANGE IS
HIGHLY RECOMMENDED**

Overview

New Orleans is a cruise port city that has a ton to offer! But, if you only have a limited amount of time to visit, you can still easily get a small taste of the French Quarter -- and the yummy Original Café du Monde Coffee Stand -- if your cruise begins, ends, or visits the Port of New Orleans, which is located behind (or east of) the New Orleans Convention Center.



<https://goo.gl/maps/HALpigGDjQs>



TEMPORARY DETOUR: The Julia Street Station and Poydras Street Station on the Riverfront Streetcar line **have been suspended for approximately one year (beginning in late July 2018)** due to a major construction project.

Complimentary closed loop shuttles will take passengers between the Julia Street and Canal Street station 7 days a week from 10 am to 7 pm. **From the Canal Street Station, passengers can board the street car to the Dumaine Street station.**

[IMPORTANT NOTE: If your ship is docked at the *Julia Street Cruise Terminal* – alongside the Riverwalk outlet mall – cross to the Julia Street Station on the other side of the Riverwalk outlet mall and continue the directions at Step #2 on Page #4.]


From the Erato Street Cruise Terminal

1. After leaving the Erato Street Cruise Terminal and facing away from the water, turn to the right and walk toward the multi-level building that is part of the Riverwalk New Orleans outlet mall.



If the mall is CLOSED...

- a. Walk north along Port of New Orleans Place until you reach the Julia Street Station, which will be located on your left.



If the mall is OPEN...


- a. Walk up the stairs to the second level of the mall building.
- b. Continue walking north along the waterfront side of the building.



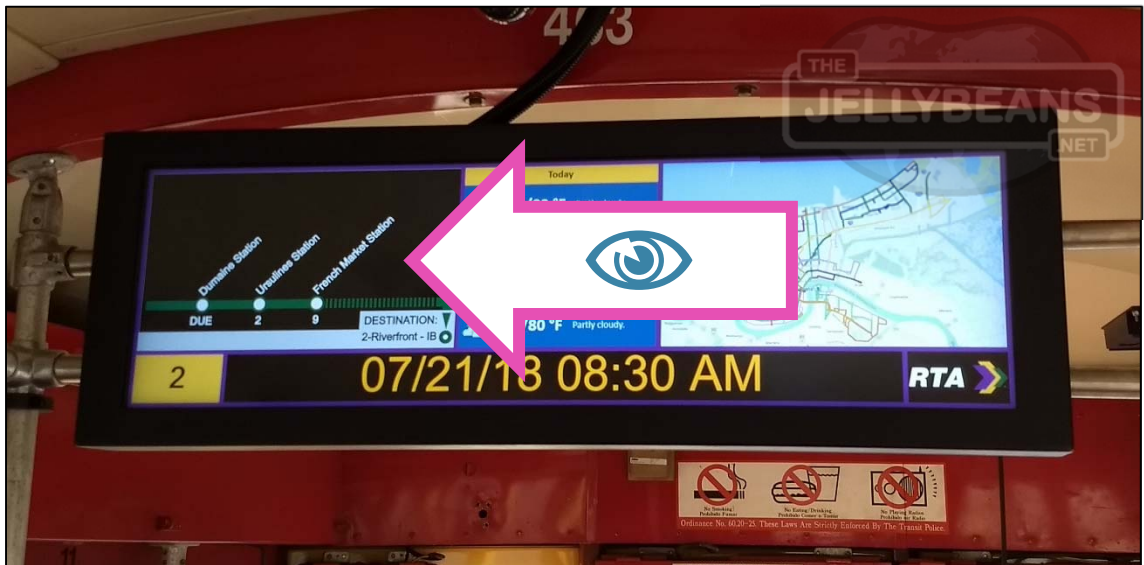
- c. At the end of the pathway, turn left and walk into and through the mall to the other side of the building.



- d. Walk across the covered walkway and down to the Julia Street Station.



2. Board the Riverfront line streetcar. The Riverfront line begins at the Julia Street Station, so you won't have to worry about heading the wrong direction. The streetcars run every 10-15 minutes.
3. Exit the streetcar at the Dumaine Street Station. Use the digital route map overhead to know when the streetcar is approaching the stop. **Make sure you pull the rope by the windows to signal your stop or the streetcar will not stop!**



4. Exit the Dumaine Street Station and walk through the opening in the large wall on the other side of the parking lot next to the station.



- Continue walking straight through the shopping area to Decatur Street and you will be in the heart of the French Quarter.



Continue to Café du Monde

- At Decatur Street, turn left and walk approximately 2 blocks along the sidewalk. Café du Monde will be located on your left; look for the green and white striped awning.

