



**TRAVEL ADVISORY:** Always be vigilant and constantly aware of your surroundings when exploring any port on your own. Reduce your risk by leaving jewelry and other valuables on the ship. Check the U.S. State Department Travel Advisories before deciding to explore a port on your own: <https://travel.state.gov/traveladvisories>

## ST. THOMAS, U.S. VIRGIN ISLANDS

# Walking Tour: Havensight Dock to Kmart

**IMPORTANT:** This walking tour is only valid for ships that dock at the “Havensight” Dock, which is managed by the **West Indian Company Limited**. Check the company’s Ship Schedule to ensure your ship will be docking at “Havensight” Dock. <http://wico-ltd.com/cruise-ship-dock/ship-schedule-port-availability>

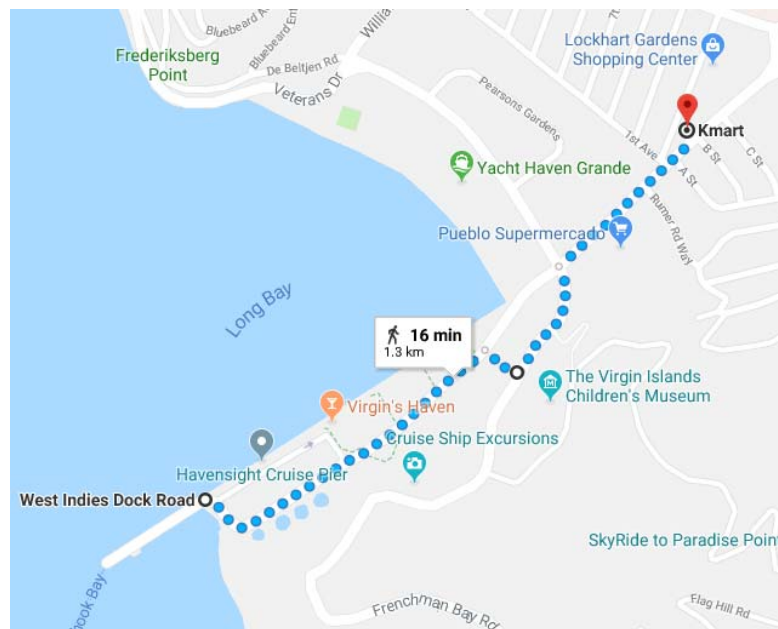
## Route Info

Time: 15-20 minutes  
each way

Difficulty: Easy; mostly flat

## Overview

Forgot something? Run out of something? Just need to do some shopping? If your ship docks at the “Havensight” dock in St. Thomas, the local Kmart is a quick, 15-minute walk from the port.



<https://goo.gl/maps/JD8Kr1JweZm>

### **IMPORTANT NOTE**

This walking tour starts at the corner where Virgin's Haven is located. There is a *small* possibility that your cruise ship will dock beyond the Virgin's Haven corner. If so, simply walk to the Virgin's Haven corner to start the walking tour.

1. At the Virgin's Haven corner, take the road that leads you away from the cruise ship dock and continue following the road as it curves to the left.



2. Continue following the road straight as you walk past various parking lots, buildings, and shops. This is an active roadway, so be sure to use the sidewalks.





- When you reach the gate by the restaurant at the end of the road, continue past the gate by walking through the opening between the gate and the building. After walking past the gate, turn right.



- Continue walking a short distance toward the four-lane Frenchman Bay Rd./Edward Wimot Blyden Rd.





5. Turn left onto the sidewalk that parallels Frenchman Bay Rd./Edward Wilmot Blyden Rd.



6. Continue walking along the sidewalk that parallels Frenchman Bay Rd./Edward Wimot Blyden Rd.






*As you walk along Frenchman Bay Rd./Edward Wilmot Blyden Rd., you will pass the Skyride Mall (on your right), which offers skyrides up Flag Hill to Paradise Point every seven minutes. Paradise Point is 700 feet above town and offers great views of the town and ships below.*




7. When you reach the intersection at Rumer Dr (near the Wendy's restaurant), turn right onto Rumer Dr.





8. Cross the intersection twice so that you are walking along the sidewalk on the left side of Rumer Dr., heading slightly uphill in the direction of the gas station and Pueblo Supermarket. **REMEMBER TO LOOK LEFT FOR ONCOMING TRAFFIC!!!**



*Pueblo Supermarket*



9. Continue heading slightly uphill on the sidewalk that parallels Rumer Dr. You will eventually see the Kmart sign on the back corner of the store. The entrance is on the other side, so you will need to keep walking.



10. When you round the corner of the Kmart building, you will find the entrance.

