



TRAVEL ADVISORY: Always be vigilant and constantly aware of your surroundings when exploring any port on your own. Reduce your risk by leaving jewelry and other valuables on the ship. Check the U.S. State Department Travel Advisories before deciding to explore a port on your own: <https://travel.state.gov/traveladvisories>

NASSAU, THE BAHAMAS

Walking Tour: Port to Junkanoo Beach



<https://goo.gl/maps/vGma8U84Vpm>

Route Info

Time: 15 minutes each way

Difficulty: Mostly flat; Easy



Admission

FREE

Overview

Junkanoo Beach, also known as Western Esplanade Beach, is located a 15-minute walk away from the Nassau Bahamas Cruise Terminal. Enjoy plenty of sun, sand, food, drinks, and water play with a view of the cruise ships nearby. The beach can get quite busy if there are several cruise ships in port, but it is hard to pass up the opportunity for free beach fun in Nassau. If you are looking to do some shopping, walk along Bay Street – instead of Woodes Rodgers Walk – on your way to or from the beach.


1. After walking through the Nassau Bahamas Cruise Terminal into the marketplace outside, continue walking toward the gates and look for the exit that leads toward the pink building on the other side of the street.




2. After exiting through the gate, cross over Woodes Rogers Walk, then turn right and continue.




3. Follow Woodes Rogers Walk. You will pass Charlotte Street and Fredrick Street as you head toward Señor Frog's at the end of the road.



4. At Señor Frog's, follow the road as it curves to the left and becomes Navy Lion Road.



5. Continue along Navy Lion Road as it curves to the right and becomes Marlborough Street. You will see a sign for Junkanoo Beach before the curve.



6. Continue following the sidewalk along Marlborough Street. You will see another sign for Junkanoo Beach and will pass the British Colonial Hilton (right) and a McDonald's (left).



- Continue on Marlborough Street and follow the road as it curves to the right and becomes West Bay Street.



- Continue along West Bay Street as it quickly curves to the left and leads to Junkanoo Beach.



